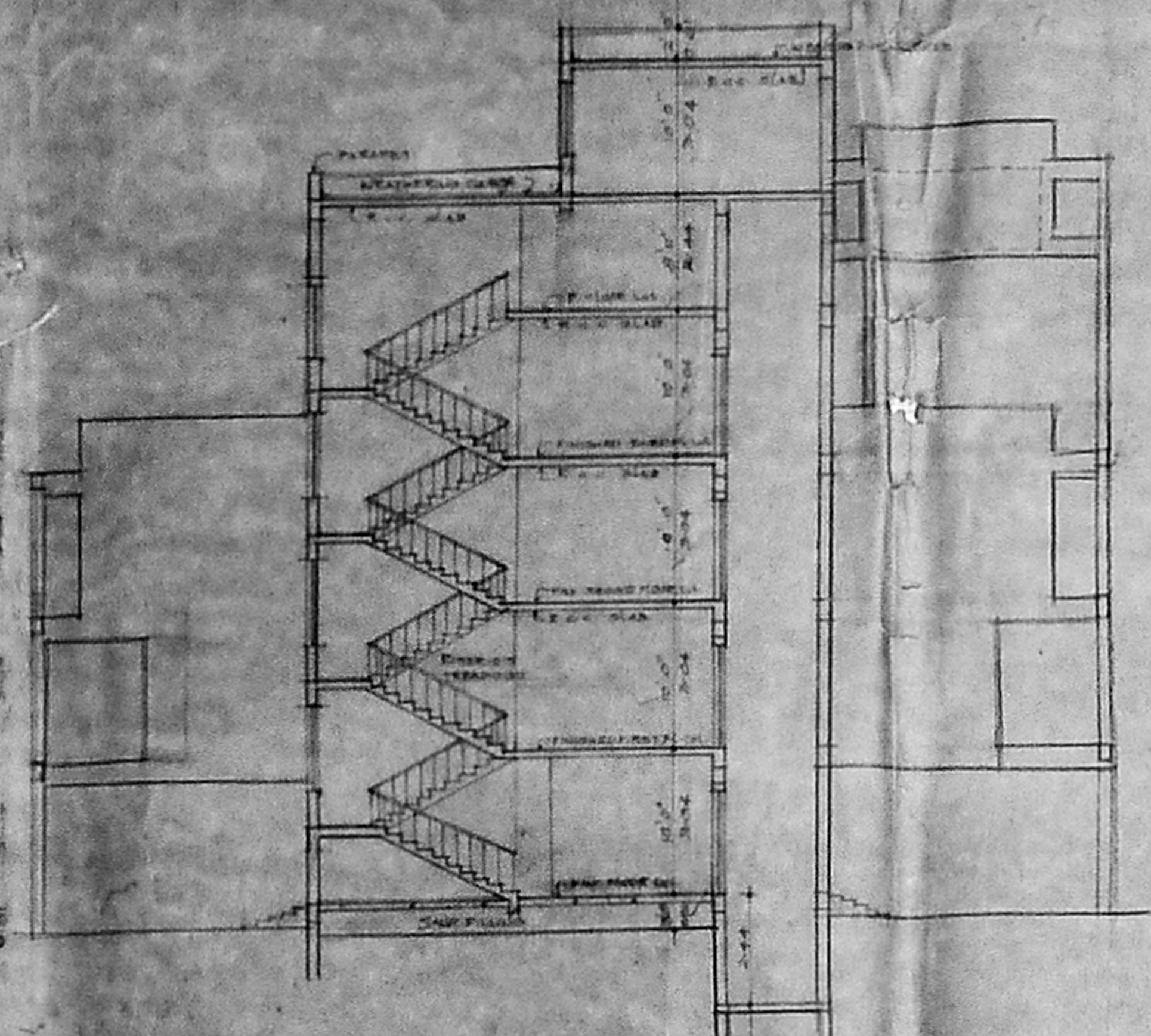
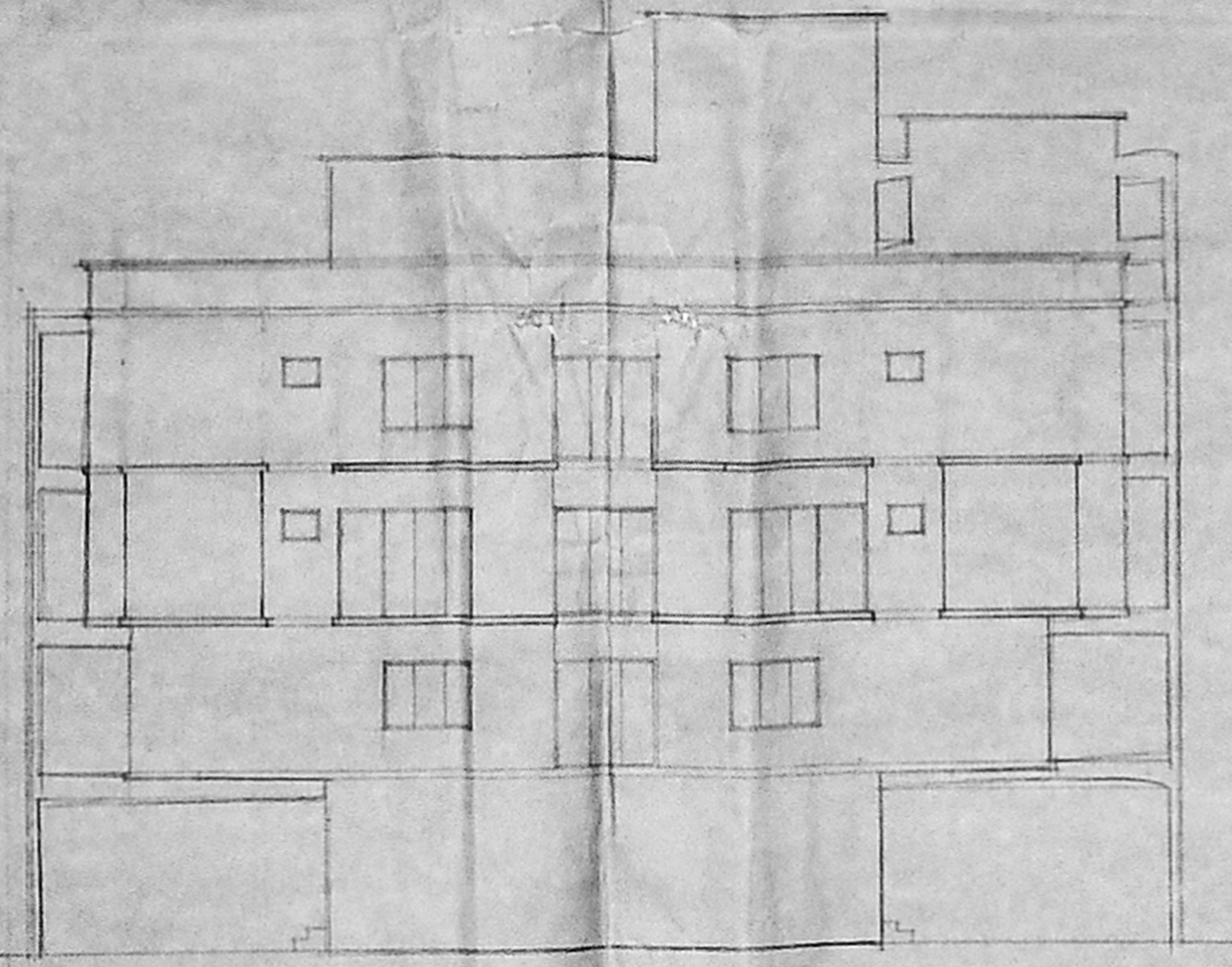


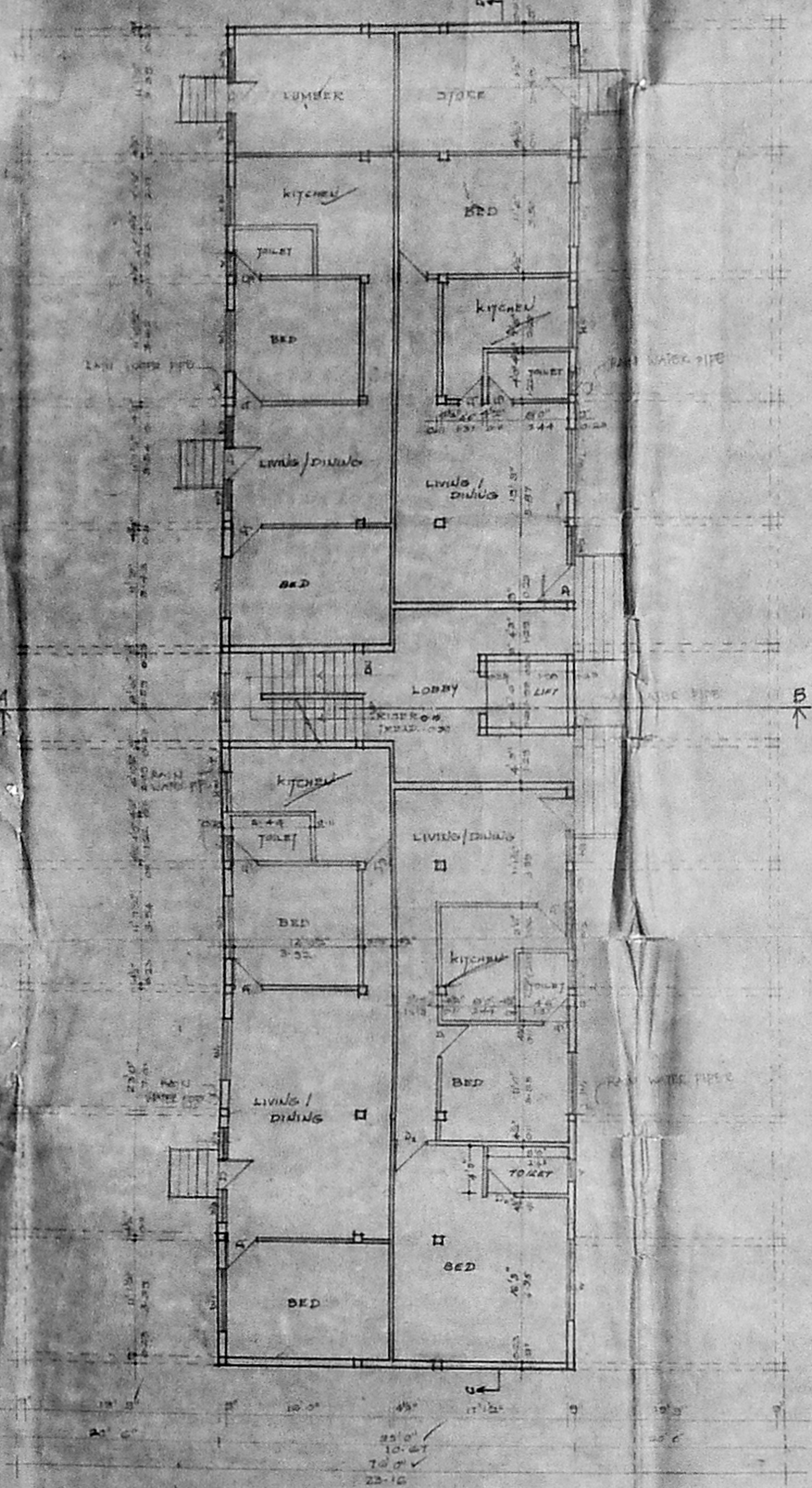
R.P. No. 21195
 11/2 1/2 20/195



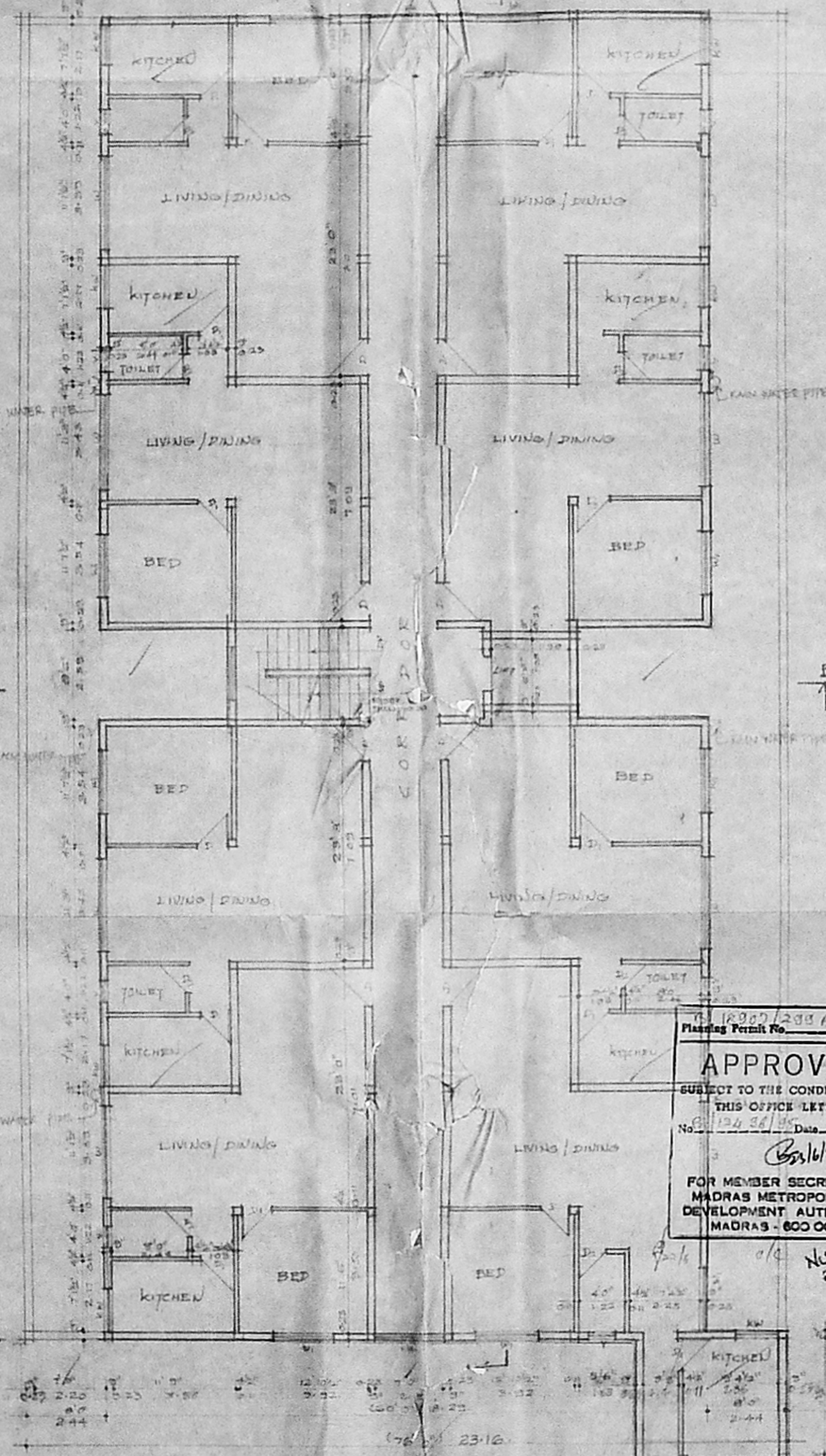
SECTION AT AB



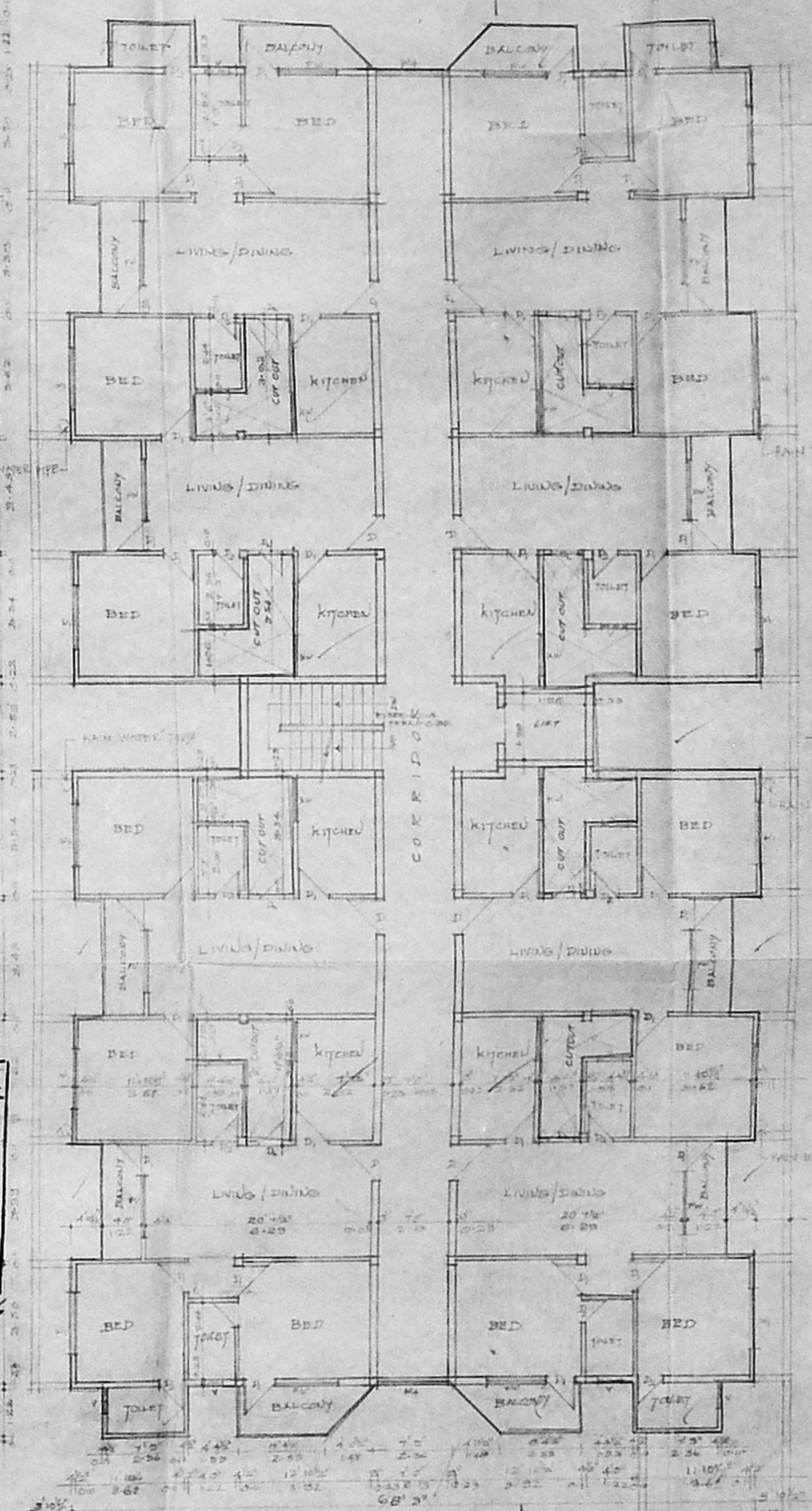
FRONT ELEVATION



GROUND FLOOR PLAN



FIRST FLOOR PLAN



SECOND FLOOR PLAN

APPROVED
 SUBJECT TO THE CONDITIONS IN
 THIS OFFICE LETTER
 No. 128/58/1954 Date 1/10/54
 FOR MEMBER SECRETARY
 MADRAS METROPOLITAN
 DEVELOPMENT AUTHORITY
 MADRAS - 600 008.

SPECIFICATIONS.

1. R.C.C. COLUMN FOUNDATION
2. B.W.D. SUPER STRUCTURE IN C.M. 1:3
3. R.C.C. WALLS WITH BRICK WORK NEAR
4. PLASTERED IN 1:1:6
5. ROOFING FLOORING IN C.M.
6. THE GRAB OF ROOFING WORK
7. THE GRAB OF ROOFING WORK WITH
8. THE GRAB OF ROOFING WORK WITH
9. THE GRAB OF ROOFING WORK WITH

AREA STATEMENT.

PLOT AREA	14,687.00 SQ. FT.
GROUND FLOOR	4,101.80 SQ. FT.
FIRST FLOOR	7,304.75 SQ. FT.
SECOND FLOOR	7,890.00 SQ. FT.
THIRD FLOOR	1,384.50 SQ. FT.
TOTAL BUILT UP AREA	20,671.05 SQ. FT.

SCHEDULE OF JOINTS.

JOINT TYPE	DESCRIPTION	FORM
1	WALL JOINT	1
2	WALL JOINT	2
3	WALL JOINT	3
4	WALL JOINT	4
5	WALL JOINT	5
6	WALL JOINT	6
7	WALL JOINT	7
8	WALL JOINT	8
9	WALL JOINT	9
10	WALL JOINT	10

PROPOSED
 RESIDENTIAL BUILDING AT
 R.S. No. 1386/1, 1386/2
 BLOCK NO. 47,
 HARRIS ROAD, MADRAS.

OWNER
 M. S. S. S.

COLOUR INDEX

PROPOSED	BOUNDARY
ROAD	DESER LINE

ALL DIMENSIONS ARE IN METERS

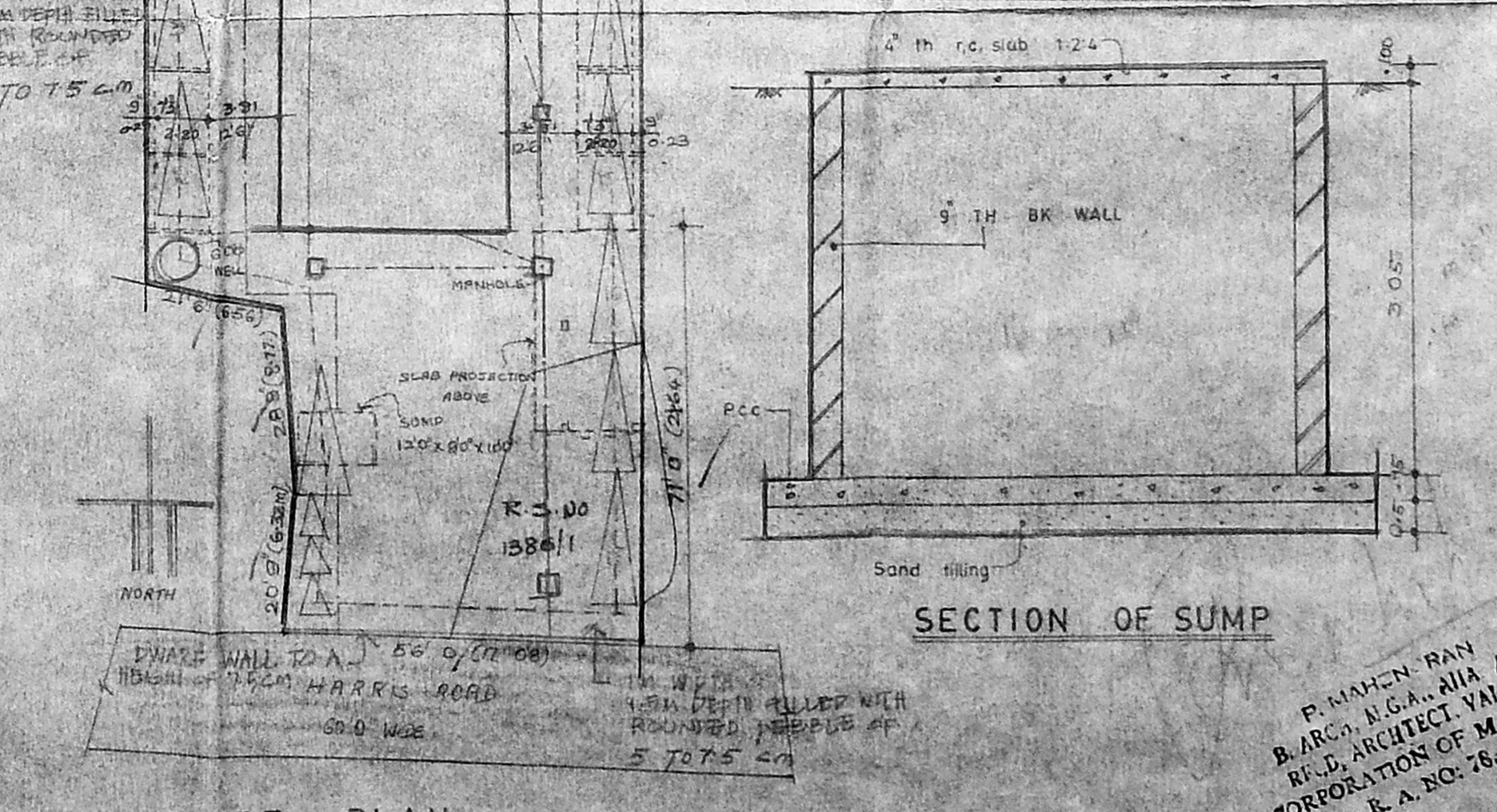
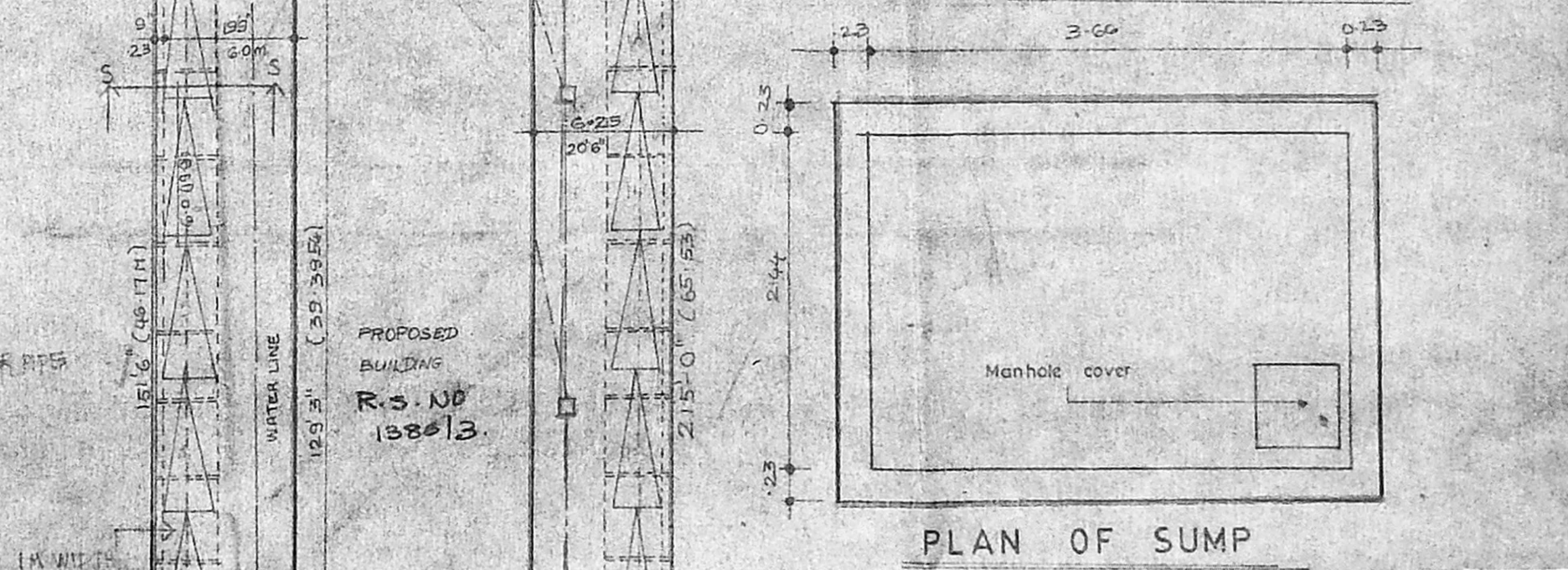
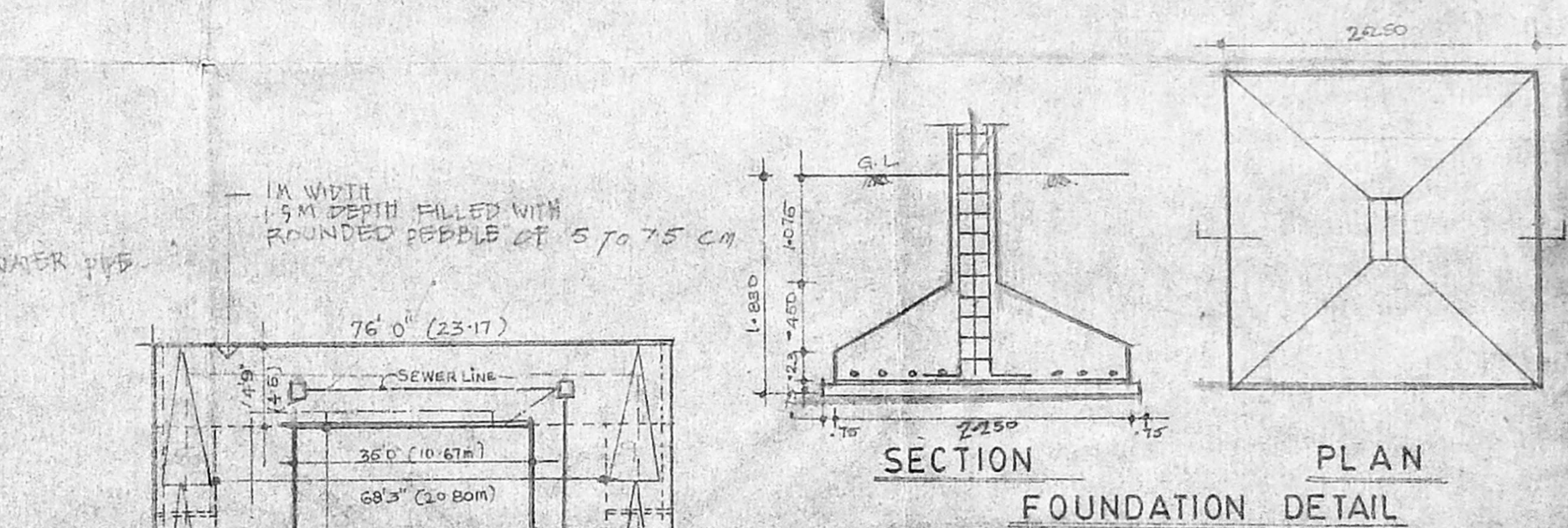
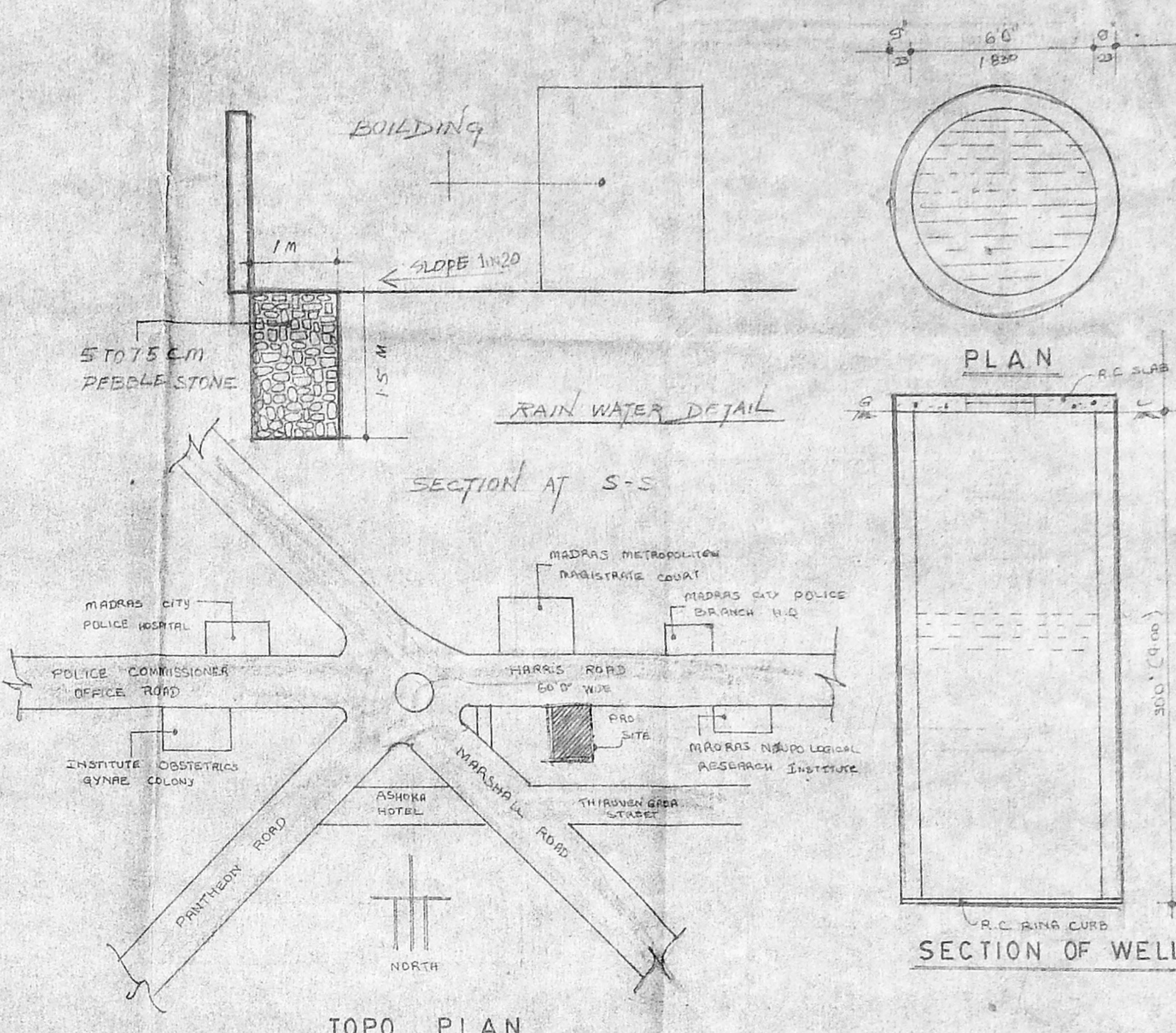
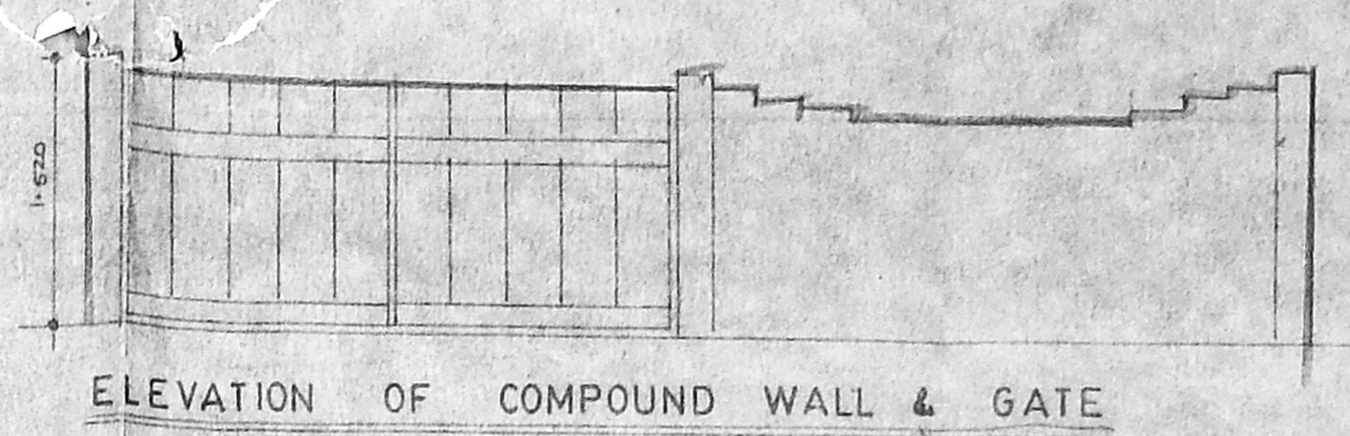
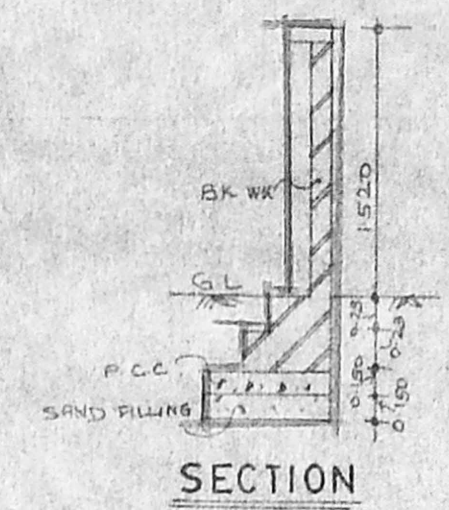
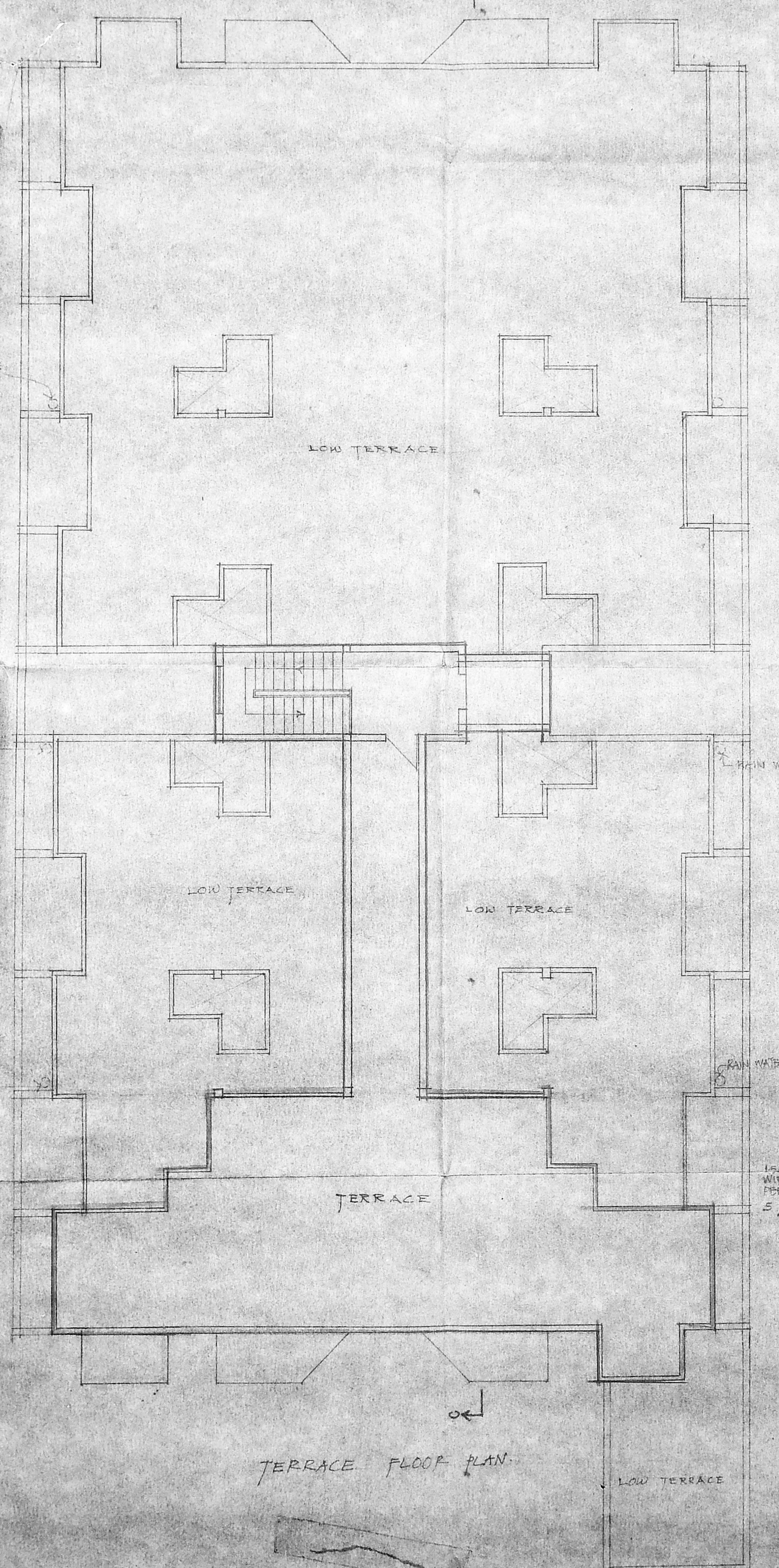
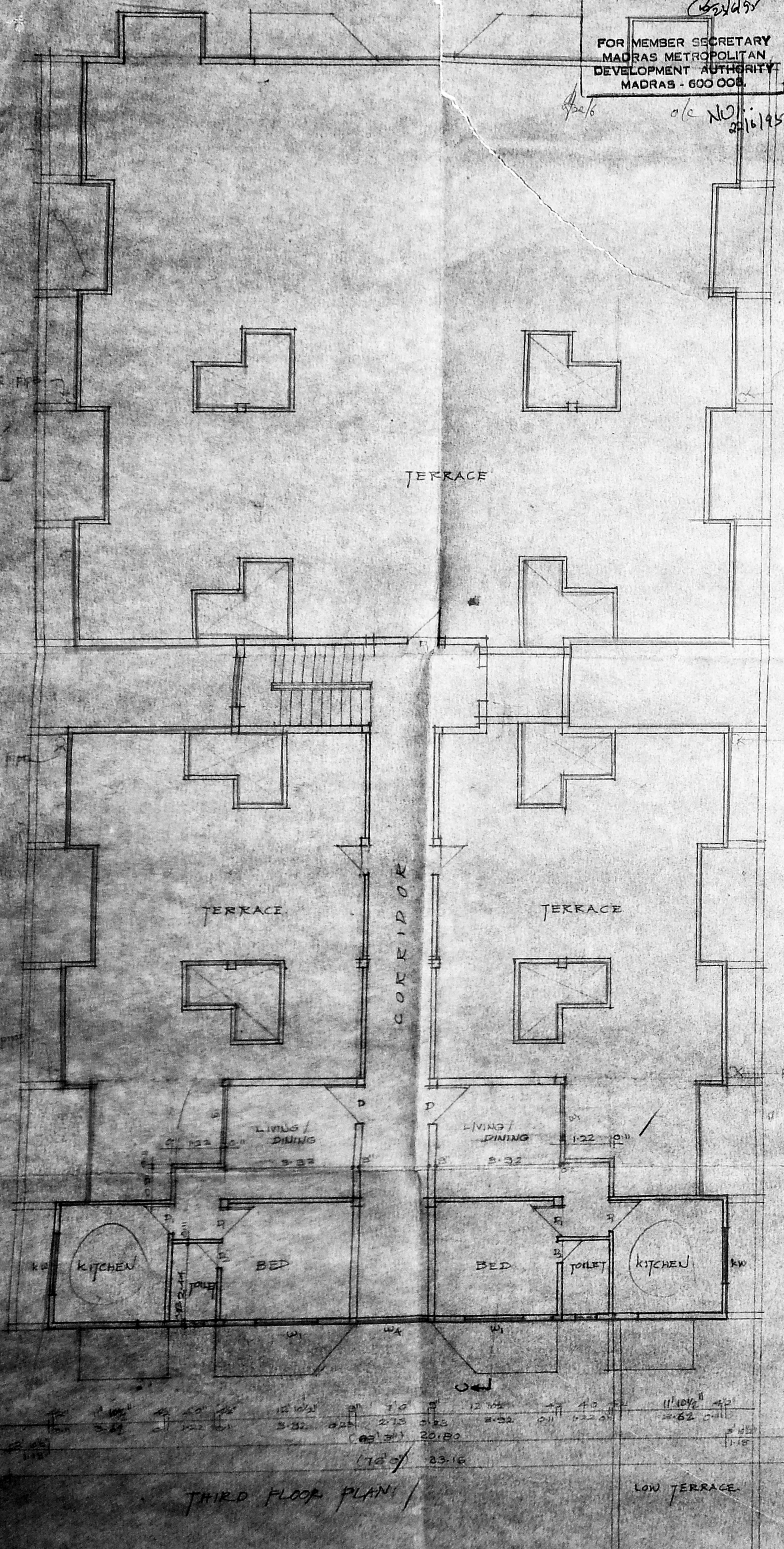
SCALE 1:100	DATE 13/4/54
DRAWN BY	CHKD BY
ARCHITECTS	PATRIARCHES

P. MAHENDRAN ARCHITECTS
 NO. 14 CHOCKALINGAM NAGAR
 TEYNAMPET MADRAS-66

P. MAHENDRAN
 B. ARCH. (M.A.)
 B.E.C. (PRACTICE)
 CORPORATION OF MADRAS
 R.A. NO. 76.

P/18967/29901/9
 Planning Permit No. 18967/29901/9
APPROVED
 SUBJECT TO THE CONDITIONS IN
 THIS OFFICE LETTER.
 No. 124/36/45 Date 6/95
 6/95
 FOR MEMBER SECRETARY
 MADRAS METROPOLITAN
 DEVELOPMENT AUTHORITY
 MADRAS - 600 008.

o/c NO. 11/145
 20/1/45



Revised Plan
 Dt. 8.3.95

1/3
 2/3
 No. 1

COLOR INDEX

PROPOSED
 ROOF
 BOUNDARY
 SEWER LINE

PROPOSED RESIDENTIAL BUILDING
 AT RS NO : 1386/1 & 1386/3
 BLOCK NO. 47 HARRIS ROAD
 MADRAS

OWNER (C.A. HOLDER)
 [Signature]

ARCHITECTS
P MAHENDRAN ARCHITECTS (P) LTD.
 No 14 Chekkalingam nagar,
 Teynampet, Madras 600 086.
 Phone : 44 15 02

SCALE : 1:100
 DATE : 13.02.94
 DRN : [Signature]
 CHR : [Signature]
 JOB NO : 307
 DWG NO : 2


P. MAHENDRAN
 B.A.R.C., A.C.A., A.I.A. I.I.T.
 R.F.D., ARCHITECT, VALDER
 CORPORATION OF MADRAS
 E.A. NO. 76

RP dt 31.1.95

3/3

NO. 32/95

RAIN WATER DETAIL



Planning Permit No. 18907/209 C/L/95

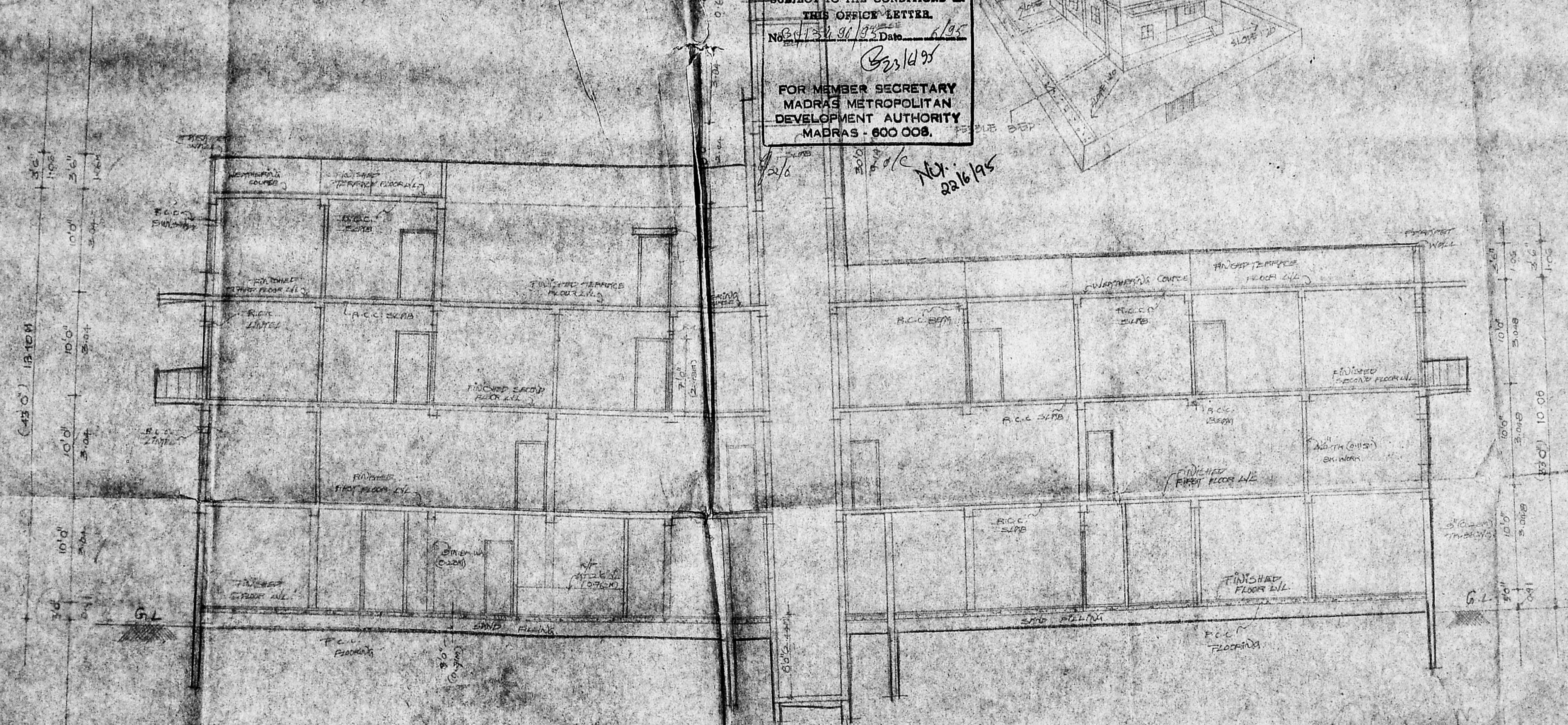
APPROVED

SUBJECT TO THE CONDITIONS IN THIS OFFICE LETTER

No. 32/95 Date 6/95

23/1/95

FOR MEMBER SECRETARY
MADRAS METROPOLITAN
DEVELOPMENT AUTHORITY
MADRAS - 600 008.



COLOURS INDEX

PROPOSED COLOUR TO BE SHOWN	---
BOUNDARY	---
DOOR	---
WINDOW LINE	---

PROPOSED
RESIDENTIAL BUILDING
AT
R.S. NO. 1306/1, 1306/3
BLOCK NO. 47
HARRIS ROAD,
MADRAS.

OWNER'S SIGNATURE

[PAID OFFER]

ALL DIMENSIONS ARE IN METRES	
SCALE: 1/100	DATE: 20/7/94
DRAWN BY: S.S.	CHECK BY: S.S.
REF. NO. 327	PRINTED: S

SECTION ON C/D

F. MAHENDRAN ARCHITECTS
B. ARCH., M.C.A., A.I.A. AIV
R.F.C.D., ARCHITECT VALUER
CORPORATION OF MADRAS
R. A. NO. 78.

